

Welcome to John Muir
Home of the Annual Fall Color Festival



Easy

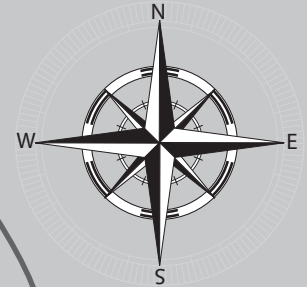
Brown Loop: 1.8 Miles

Mostly flat trail with some small rolling hills;
two moderate uphill climbs, one fast down-
hill and a little rocky ending.

BLUFF ROAD

Connector Trail

11.2 miles
(round trip)

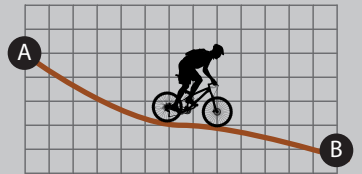


John Muir Trails

N9097 County Rd H
Whitewater, WI 53190
(262) 594-6200



Hike counter clockwise.



Trail Map



DUFFIN ROAD

H

GREENING ROAD

La Grange

12

Welcome to John Muir
Home of the Annual Fall Color Festival

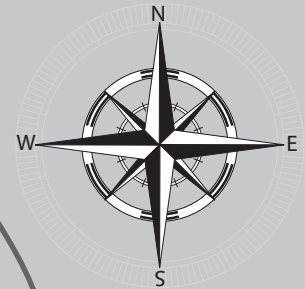


More Difficult

White Loop: 3.2 miles

Some rocky trail sections; one long down-hill, one fast steep downhill and one moderate uphill before reconnecting with the brown loop.

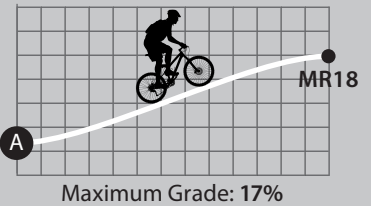
Connector Trail
11.2 miles
(round trip)



John Muir Trails
N9097 County Rd H
Whitewater, WI 53190
(262) 594-6200



Hike counter clockwise.



Trail Map



DUFFIN ROAD

BLUFF ROAD

H

GREENING ROAD

La Grange


12

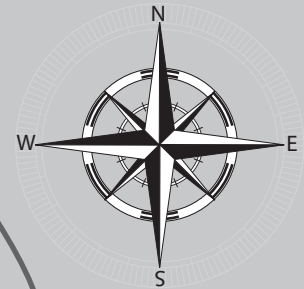
Welcome to John Muir
Home of the Annual Fall Color Festival

 More Difficult


Orange Loop: 4.1 miles

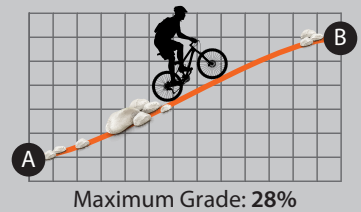
The first half of the trail follows the white loop. It includes a hard, long uphill before connecting with the brown loop.

Connector Trail 
11.2 miles
(round trip)



John Muir Trails
N9097 County Rd H
Whitewater, WI 53190
(262) 594-6200

 Hike counter clockwise.



Trail Map



DUFFIN ROAD

BLUFF ROAD

H

GREENING ROAD


La Grange

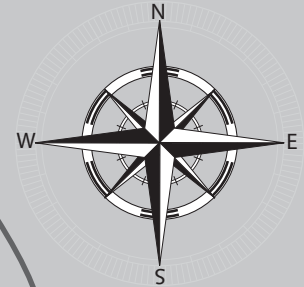
12

Welcome to John Muir
Home of the Annual Fall Color Festival



Very Difficult

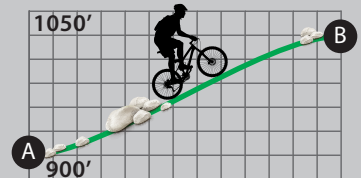
Green Loop: 7.9 miles
Moderate trail with very rocky and sandy trail sections; many hard uphill and downhills, with many fast sections.

Connector Trail 
11.2 miles
(round trip)



John Muir Trails
N9097 County Rd H
Whitewater, WI 53190
(262) 594-6200

 Hike counter clockwise.



Trail Map



DUFFIN ROAD

12

La Grange

H

GREENING ROAD

BLUFF ROAD

Hell's Kitchen
Gnome Loop
The Gauntlet
Rocky Mountain
The Beach
Recovery Zone

The Beach

Kissing Meadow

Sandy Bottoms

Bermuda

Roller Coaster

Uptown

Squirrel Loop

Downtown

LaGrange Point

Finger Loop

Rhythm Section

Flyers Trail

Root Valley

Sleepy Hollow

Richards Revenge

MR1

MR2

MR3

MR4

MR5

MR6

MR7

MR8

MR9

MR10

MR11

MR12

MR13

MR14

MR15

MR16

MR17

MR18

MR19

MR20

MR21

MR22

MR23

MR24

MR25

MR26

MR27

MR28

MR29

MR30

MR31

MR32

MR33

MR34

MR35

MR36

MR37

MR38

MR39

MR40

MR41

MR42

MR43

MR44

MR45

MR46

MR47

MR48

MR49

MR50

MR51

MR52

MR53

MR54

MR55

MR56

MR57

MR58

MR59

MR60

MR61

MR62

MR63

MR64

MR65

MR66

MR67

MR68

MR69

MR70

MR71

MR72

MR73

MR74

MR75

MR76

MR77

MR78

MR79

MR80

MR81

MR82

MR83

MR84

MR85

MR86

MR87

MR88

MR89

MR90

MR91

MR92

MR93

MR94

MR95

MR96

MR97

MR98

MR99

MR100

MR101

MR102

MR103

MR104

MR105

MR106

MR107

MR108

MR109

MR110

MR111

MR112

MR113

MR114

MR115

MR116

MR117

MR118

MR119

MR120

MR121

MR122

MR123

MR124

MR125

MR126

MR127

MR128

MR129

MR130

MR131

MR132

MR133

MR134

MR135

MR136

MR137

MR138

MR139

MR140

MR141

MR142

MR143

MR144

MR145

MR146

MR147

MR148

MR149

MR150

MR151

MR152

MR153

MR154

MR155

MR156

MR157

MR158

MR159

MR160

MR161

MR162

MR163

MR164

MR165

MR166

MR167

MR168

MR169

MR170

MR171

MR172

MR173

MR174

MR175

MR176

MR177

MR178

MR179

MR180

MR181

MR182

MR183

MR184

MR185

MR186

MR187

MR188

MR189

MR190

MR191

MR192

MR193

MR194

MR195

MR196

MR197

MR198

MR199

MR200

MR201

MR202

MR203

MR204

MR205

MR206

MR207

MR208

MR209

MR210

MR211

MR212

MR213

MR214

MR215

MR216

MR217

MR218

MR219

MR220

MR221

MR222

MR223

MR224

MR225

MR226

MR227

MR228

MR229

MR230

MR231

MR232

MR233

MR234

MR235

MR236

MR237

MR238

MR239

MR240

MR241

MR242

MR243

MR244

MR245

MR246

MR247

MR248

MR249

MR250

MR251

MR252

MR253

MR254

MR255


MR256


MR257

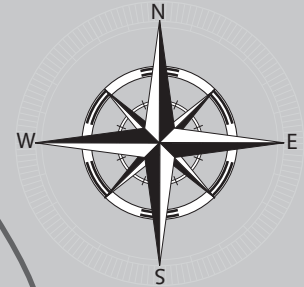
MR258

MR259


Welcome to John Muir
Home of the Annual Fall Color Festival

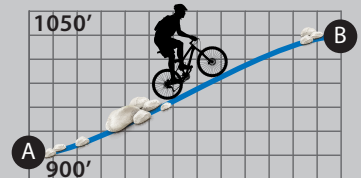
 **Blue Loop: 11.8 miles**
Very rocky sections, many hard uphill and several fast downhill combined with its length, makes this loop very difficult.

 **Connector Trail**
11.2 miles
(round trip)



John Muir Trails
N9097 County Rd H
Whitewater, WI 53190
(262) 594-6200

 Hike counter clockwise.



Trail Map



DUFFIN ROAD

12


H

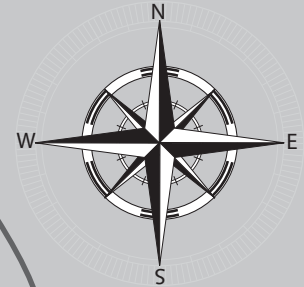
La Grange

Welcome to John Muir
Home of the Annual Fall Color Festival



Very Difficult

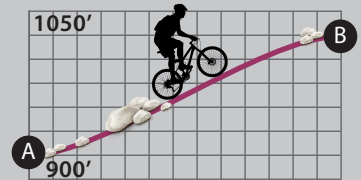
Rainy Dew Bypass (purple): 5.2 miles
Moderate trail with a hard rocky uphill and downhill before connecting with the Blue and Green Loops.

Connector Trail 
11.2 miles
(round trip)



John Muir Trails
N9097 County Rd H
Whitewater, WI 53190
(262) 594-6200

 Hike counter clockwise.



Trail Map



DUFFIN ROAD

12

La Grange

H

GREENING ROAD

LaGrange Point

Flyers Trail

Rhythm Section

Squirrel Loop

Finger Loop

Root Valley

Sleepy Hollow

Richards Revenge

Roller Coaster

MR10

Bermuda

MR11

Sandy Bottoms

Kissing Meadow

The Beach

Rocky Mountain

The Gauntlet

Recovery Zone

MR13






Hell's Kitchen

Gnome Loop

BLUFF ROAD

Trail Difficulty Rating System



	 Easiest	 Easy	 More Difficult	 Very Difficult	 Extremely Difficult
John Muir Trails Southern Kettle Moraine	Beginner Loop	Brown Loop	White, Orange, Purple Loops	Green & Blue Loops Connector	
Trail Surface	Hardened or surfaced	Firm and Stable	Mostly Stable with some variability	Widely Variable	Wildly variable and unpredictable
Trail Width	72 inches (6 feet)	36 inches (3 feet)	24 inches (2 feet)	12 inches (1 foot)	6 inches
Average Trail Grade	Less than 5% Max 10%	Less than 5% Max 15%	10% or less Max 15%+	15% or less Max 15%+	20% or less Max 15%+
Roots / Rocks (Unavoidable)	None	Unavoidable Obstacles 2" tall or less	Unavoidable Obstacles 8" tall or less	Unavoidable Obstacles 12" tall or less	Unavoidable Obstacles 15" tall or less
Natural Obstacles and Technical Trail Features (TTF)	None	Unavoidable obstacles 2" tall or less Avoiable obstacles my be present Unavoidable bridges 36" or wide	Unavoidable obstacles 8" tall or less Avoiable obstacles my be present Unavoidable bridges 24" or wide TTF's 2" high or less, width of deck is greater than 1/2height	Unavoidable obstacles 15" tall or less Avoiable obstacles my be present May include loose rocks Unavoidable bridges 24" or wider TTF's 2" high or less, width of deck is greater than 1/2height Short sections may exceed criteria	Unavoidable obstacles 15" tall or greater Avoiable obstacles my be present May include loose rocks Unavoidable bridges 24" or narrower TTF's 2" high or less, width of deck is unpredictable Many sections may exceed criteria